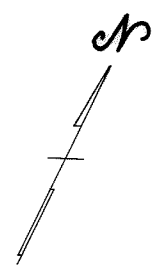
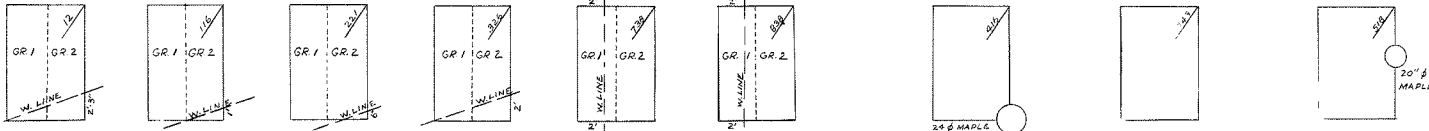
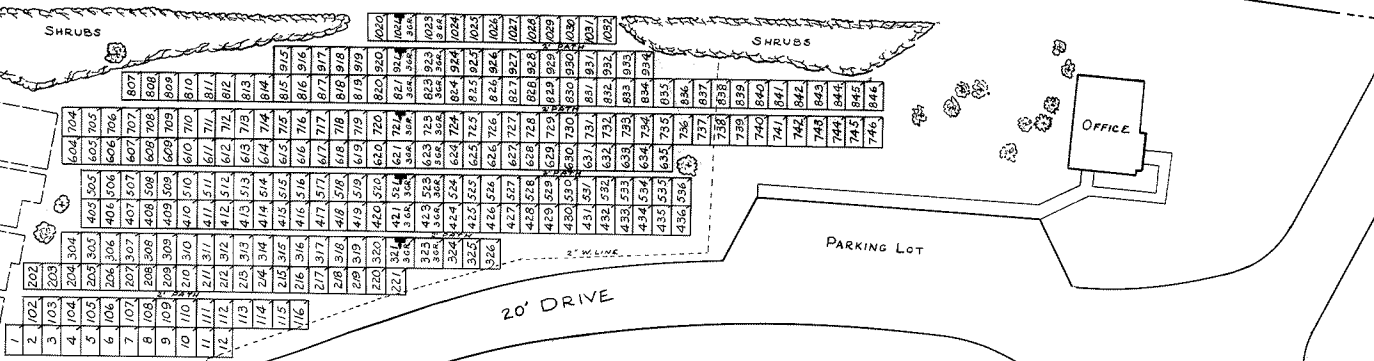


DETAIL OF WATER LINE ENCROACHMENT



NORTH RIDGE ROAD 66'

Sec. 12



LOT SUMMARY
 258 - 2 GRAVE LOTS
 16 - 3 GRAVE LOTS
 274 - TOTAL LOTS

NOTE:
 THE LOT NUMBER IS PLACED IN THE UPPER RIGHT CORNER OF THE LOTS, AS YOU FACE THE LOTS AND IS INDICATED THUS [arrow pointing to corner]

LOCATION OF GRAVE MARKERS SHOWN THUS [arrow pointing to marker symbol] ARROW INDICATES DIRECTION OF GRAVE MARKERS WILL FACE.

ALL LOTS ARE 2 GRAVE LOTS UNLESS NOTED OTHERWISE.
 ALL 2 GRAVE LOTS ARE 4'x8'
 ALL 3 GRAVE LOTS ARE 3'x3'

CALVARY CEMETERY
 LORAIN, OHIO
 SECTION 13
 SCALE 1"=20' B.B.C. OCT. 1965