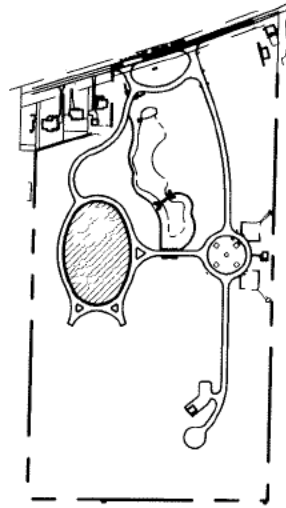


Section 5

Section 4

Section 3

4230	4231	4232	4233	4234	4235	4236	4237	4238	4239	4240	4241	4242	4243	4244	4245	4246	4247	4248	4249	4250	4251	4252	4253	4254	4255	4256	4257	4258	4259	4260	4261	4262	4263	4264	4265	4266	4267	4268	4269	4270	4271	4272	4273	4274	4275	4276	4277	4278	4279	4280	4281	4282	4283	4284	4285	4286	4287	4288	4289	4290	4291	4292	4293	4294	4295	4296	4297	4298	4299	4300
------	------	------	------	------	------	------	------	------	------	------	------	------	------	------	------	------	------	------	------	------	------	------	------	------	------	------	------	------	------	------	------	------	------	------	------	------	------	------	------	------	------	------	------	------	------	------	------	------	------	------	------	------	------	------	------	------	------	------	------	------	------	------	------	------	------	------	------	------	------	------

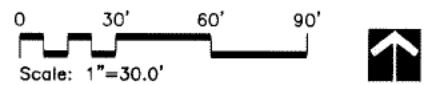
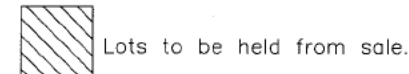


Section 2 - North

Section 2 - South

SECTION 6
St. Joseph Cemetery
 July 21, 1997 Avon, Ohio

Lot numbers are found in the upper right hand corner of the lot as you face the section and are indicated thus: .
 Grave markers shown thus: . The arrow indicates direction the grave markers will face.
 All lots are 2 grave lots except where otherwise noted.
 All 1 Grave lots are 3'x9'
 All 2 Grave lots are 6'x9'
 All 3 Grave lots are 9'x9'



H. LARSON, C.O.P., ST. JOSEPH'S CEMETERY, SECTION - A.S. 21, 1997 @ 2:07 PM